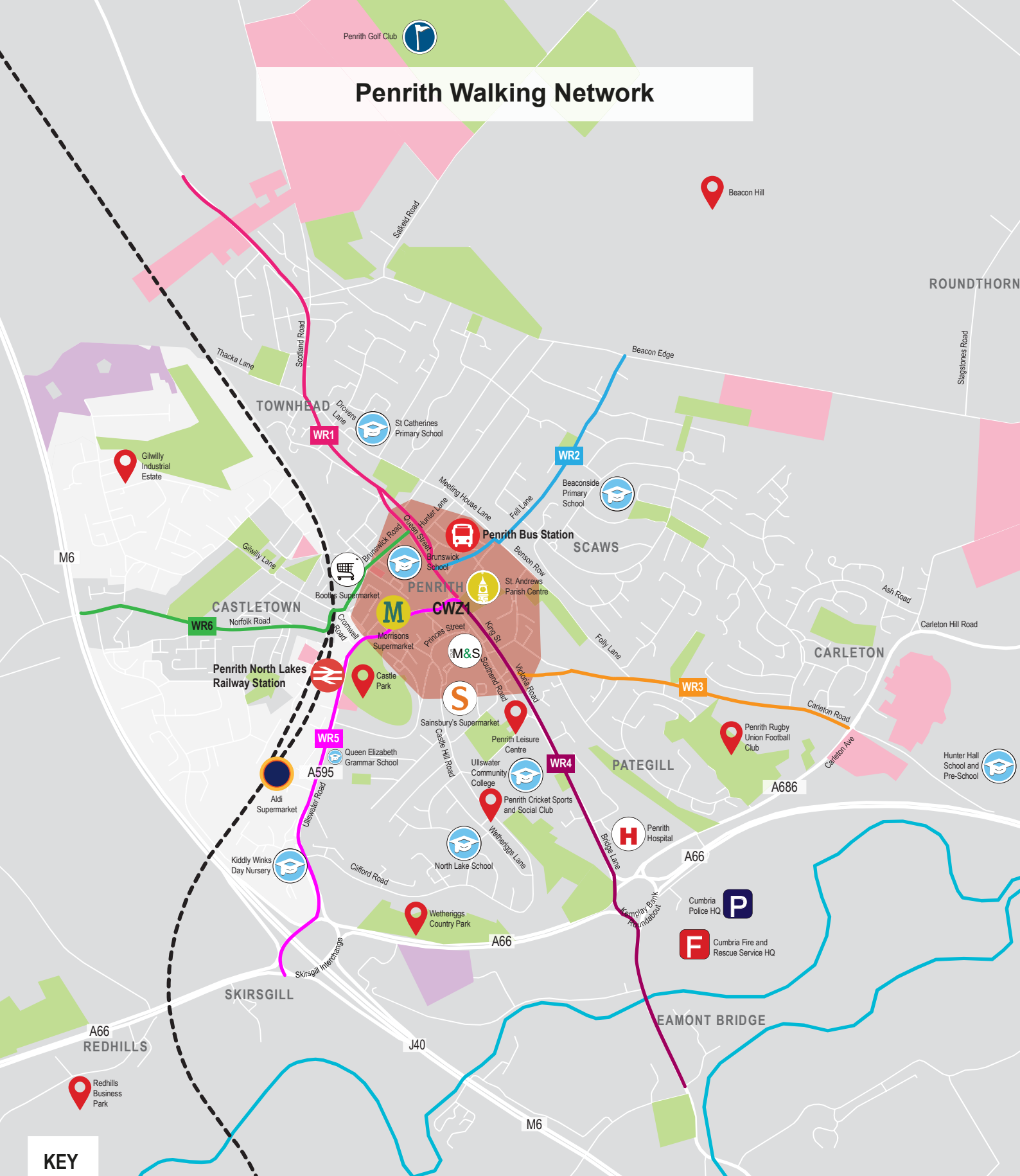















Penrith Walking Network



KEY

- | | | | | | | | |
|--|-----------------------------------|---|--------------------|---|-----------------|---|-------|
|  | Current Allocated Housing Site |  | Green Space |  | Railway Station |  | River |
|  | Current Allocated Employment Site |  | Schools / Colleges |  | Railway Line | | |

- | | | | | | |
|---|-----|------------------|---|------|-----------------------------|
|  | WR1 | Scotland Road |  | WR5 | Ullswater Road |
|  | WR2 | Fell Lane |  | WR6 | Norfolk Road |
|  | WR3 | Carleton Road |  | CWZ1 | Core Walking Zone (c. 400m) |
|  | WR4 | A6 / Bridge Lane | | | |

See page 16 for details of route ID's