












Workington Walking Network



KEY

- | | | | | | | | |
|--|-----------------------------------|---|-------------|---|--------------------|---|--------------|
|  | Current Allocated Housing Site |  | Green Space |  | Railway Station |  | River |
|  | Current Allocated Employment Site | | |  | Schools / Colleges |  | Railway Line |

-  **WR1** Hall Brow / Workington Road / Seaton Road
-  **WR2** Ramsey Brow / Stainburn Road
-  **WR3** Washington Street / Guard Street / High Street
-  **WR4** Washington Road / Harrington Road / Mossbay

-  **WR5** Central Way Cycle Track
-  **WR6** Jane Street / Oxford Street / Station Road
-  **CWZ1** Core Walking Zone (c. 400m)

See page 16 for details of route ID's

LILLYHALL