

WILDLIFE AND COUNTRYSIDE ACT 1981

DEFINITIVE MAP AND STATEMENT FOR THE COUNTY OF CUMBRIA

CUMBRIA COUNTY COUNCIL  
(PARISH OF BURGH BY SANDS: DISTRICT OF CARLISLE)  
DEFINITIVE MAP MODIFICATION ORDER (NO 1) 2023

The Order is made by Cumbria County Council ("the Authority") pursuant to Section 53(2)(b) of the Wildlife and Countryside Act 1981 ("the Act") because it appears to the Surveying Authority that the definitive map and statement for the County of Cumbria require modification in consequence of the occurrence of an event specified in Section 53(3)(c)(ii), namely, the discovery of evidence which (when considered with all other relevant evidence available to the surveying authority) shows that a highway shown in the map and statement as a highway of a particular description ought to be there shown as a highway of a different description.

The authority has consulted with every local authority whose area includes the land to which the Order relates.

The Authority hereby order that:

1. For the purposes of this Order the relevant date shall be 1 March 2023.
2. The definitive map and statement for the County of Cumbria shall be modified as described in the Schedule and shown on the map attached to the order.
3. This Order shall have effect on the date it is confirmed and may be cited as the Cumbria County Council (Parish of Burgh by Sands: District of Carlisle) Definitive Map Modification Order (No 1) 2023.

Dated twenty eighth day of March 2023

Executed as a Deed by )

Affixing the Common Seal of )

**CUMBRIA COUNTY COUNCIL** )

in the presence of:- )



The foregoing order is hereby confirmed


*Nigel Farthing* 10 MAY 2024


An Inspector appointed by The Secretary of  
State for Environment, Food and  
Rural Affairs

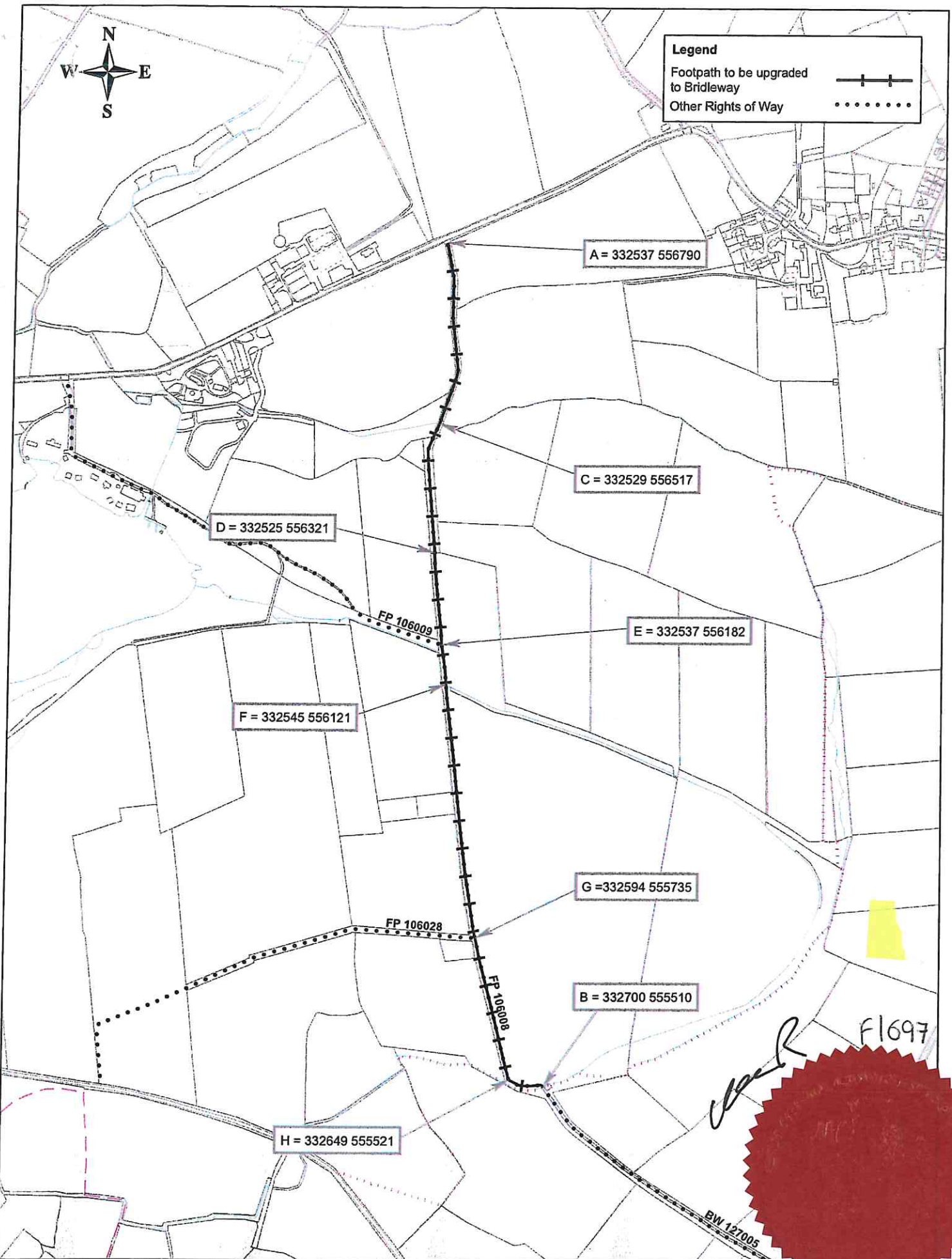




**Legend**

Footpath to be upgraded to Bridleway 

Other Rights of Way 

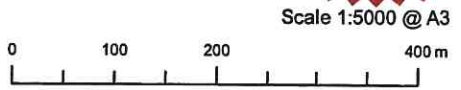


*Handwritten signature*

F1697



Wildlife and Countryside Act 1981 Section 53  
Definitive Map Modification Order  
Public Footpath no. 106008, Parish of Burgh by Sands



(c) Crown Copyright and Database Right 2023 Ordnance Survey Licence Number 1000019596





DATED

2023

**WILDLIFE AND COUNTRYSIDE ACT 1981**

**CUMBRIA COUNTY COUNCIL**

(Parish of Burgh by Sands:District of Carlisle)  
Definitive Map Modification Order  
(No 1) 2023

Chief Legal Officer,  
Corporate, Customer & Community Services  
Cumbria House  
CARLISLE  
CA1 1RZ