

**HIGHWAYS ACT 1980
WILDLIFE AND COUNTRYSIDE ACT 1981**

**CUMBERLAND COUNCIL (BRIDLEWAY NO 410099 PARISH OF HAILE AND WILTON)
PUBLIC PATH DIVERSION AND DEFINITIVE MAP AND STATEMENT MODIFICATION
ORDER 2024**

This Order is made by Cumberland Council ("the authority") under Section 119 of the Highways Act 1980 ("the 1980 Act") because it appears to the authority that in the interests of the owner of the land crossed by the bridleway described in paragraph 1 of this order and of the public, it is expedient that the line of the bridleway should be diverted.

This Order is also made under section 53A(2) of the Wildlife and Countryside Act 1981 ("the 1981 Act") because it appears to the Authority that the Cumberland Definitive Map and Statement require modification in consequence of the occurrence of an event specified in section 53(3)(a)(i) of the 1981 Act namely the diversion (as authorised by this Order) of a highway hitherto shown or required to be shown in the map and statement.

BY THIS ORDER:

1. The sections of public right of way over the land situate in the Parish of Haile and Wilton shown by a continuous bold line on the maps attached to this Order and described in Part 1 of the Schedule to this order shall be extinguished on the later of the following events:-
 - a. The date of first publication of confirmation of this Order;
 - b. The date the Highway Authority certifies that all necessary works to bring the bridleway described in Part 2 of the Schedule into a fit condition for use have been completed

and thereupon the Cumberland Definitive Map shall be modified by deleting from it those sections of public right of way.

2. There shall from the date of first publication of confirmation of this Order be a public bridleway over the land situate in the parish of Haile and Wilton described in Part 2 of the Schedule to this Order and shown by a bold broken line on the maps contained in this Order and thereupon the Cumberland Definitive Map shall be modified by adding those sections of bridleway to it.
3. The Cumberland Definitive Statement shall be modified as described in Part 4 of the Schedule to this Order.
4. Despite this Order all statutory undertakers shall continue to have any existing rights of access to and egress from any apparatus, equipment and plant accessible only from the right of way referred to in Part 1 of the Schedule to this Order.

5. The Order shall be referred to as the Cumberland Council (Bridleway No 410099 Parish of Haile and Wilton) Public Path Diversion and Definitive Map and Statement Modification Order 2024.

Dated the 18th day of June 2024

2233

Executed as a Deed by)

Affixing the Common Seal of)

CUMBERLAND COUNCIL)

the presence of :-)

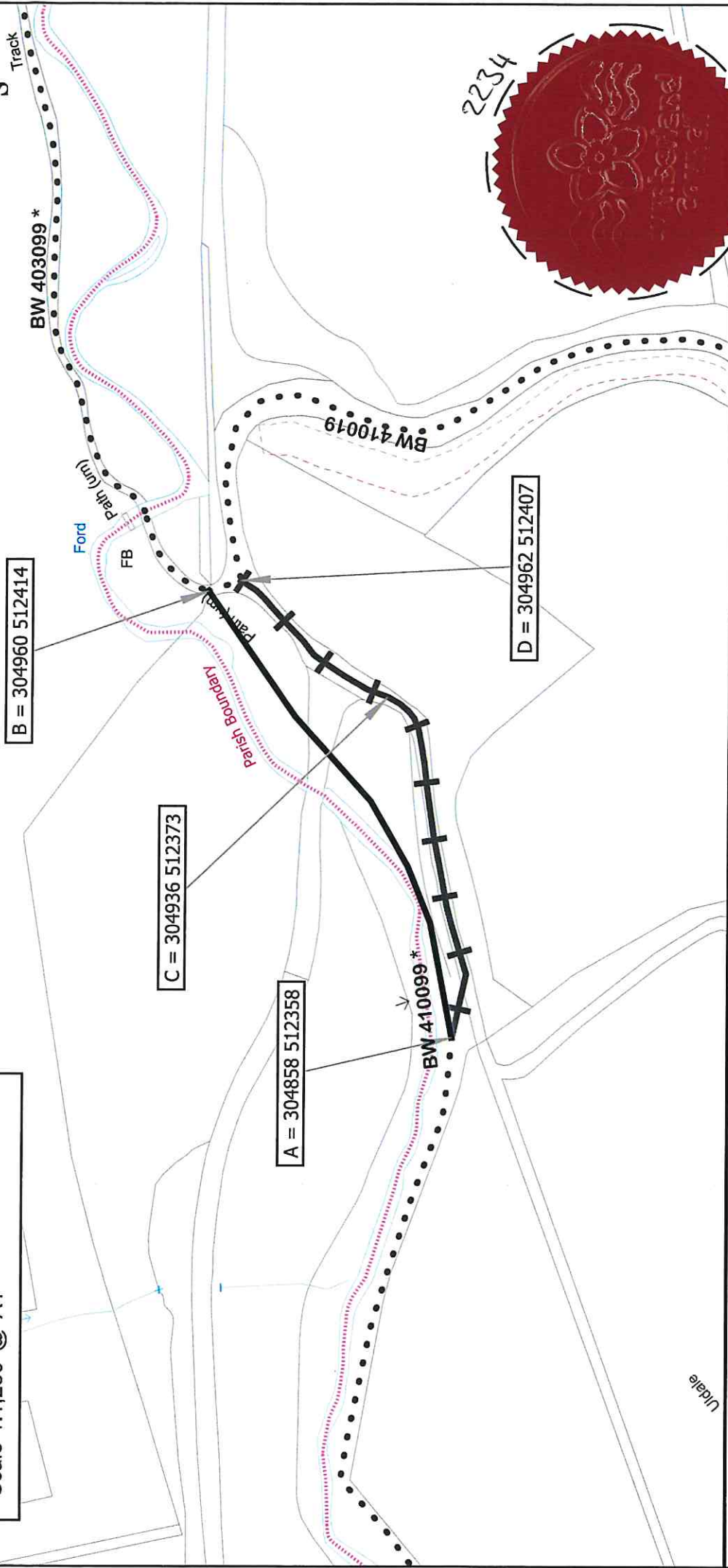
[Handwritten signature]



Legend

-  Bridleway to be Created
-  Bridleway to be Extinguished
-  Other Rights of Way

Scale 1:1,250 @ A4

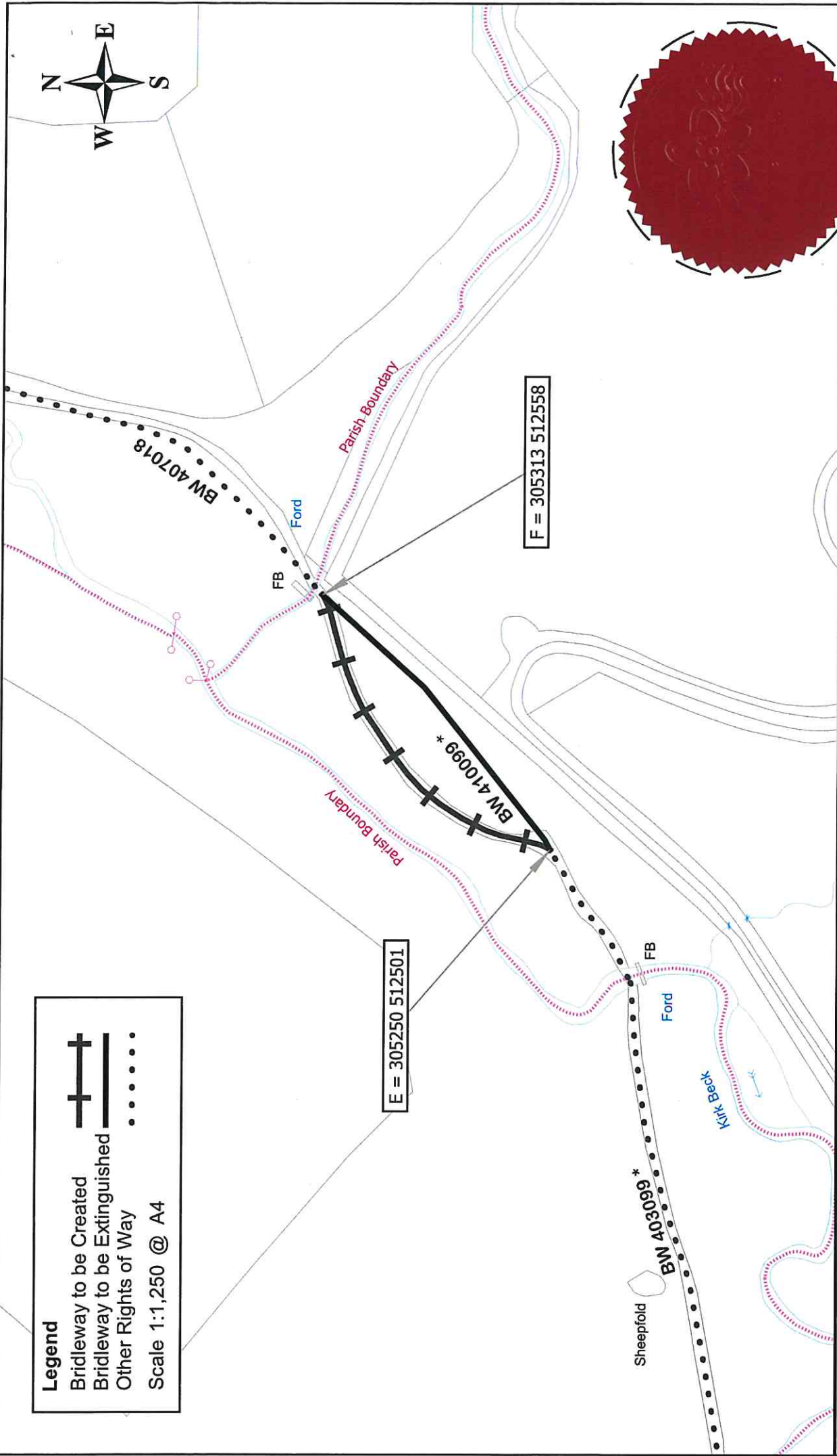


**Public Bridleway 410099 Diversion Order & Public Path Modification Order
Highways Act 1980 Section 119 & Wildlife and Countryside Act Section 53
Kirk Beck, Haile & Wilton (Coast to Coast). Plan 1**

Legend

-  Bridleway to be Created
-  Bridleway to be Extinguished
-  Other Rights of Way

Scale 1:1,250 @ A4



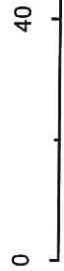
E = 305250 512501

F = 305313 512558



Public Bridleway 41099 Diversion Order & Public Path Modification Order
Highways Act 1980 Section 119 & Wildlife and Countryside Act Section 53
Kirk Beck, Haile & Wilton (Coast to Coast). Plan 2

2235
[Handwritten signature]
80 m



SCHEDULE

PART 1

Description of site of existing path or way.

Description of public rights of way to be extinguished and deleted from the definitive map.

| References on plan. | Description of length of existing right of way. |
|---|---|
| Marked with a bold continuous line and shown A-B on order plan 1. | The whole width of that length of public bridleway no 410099 in the parish of Haile and Wilton from grid reference 304858 512358 northeastwards for about 119 metres to grid reference 304960 512414. |
| Marked by a bold continuous line and shown E-F on order plan 2 | The whole width of that length of public bridleway no 410099 in the parish of Haile and Wilton from grid reference 305250 512501 northeastwards for about 85 metres to grid reference 305313 512558. |

PART 2

Description of site of new path or way.

Description of public rights of way created and added to the definitive map.

| References on plan. | Description of length of new right of way. | Width |
|--|--|----------------------------------|
| Marked with a bold broken line and shown A-C-D on order plan 1 | A new section of public bridleway no 410099 in the parish of Haile and Wilton from grid reference 304858 512358 eastwards and northeastwards for about 126 metres along track to grid reference 304962 512407 at junction with BW 410019 | A-C = 3 metres C-D = 4 metres |
| Marked with a bold broken line and shown E-F on order plan 2 | A new section of public bridleway no 410099 in the parish of Haile and Wilton from grid reference 305250 512501 north-northeastwards for about 90 metres to grid reference 305313 512558. | 3 metres |

PART 3

Modification of Definitive Statement

The following shall be substituted for existing path statement

| | | | |
|------------------------|---|-------------------|---|
| Path Number | 410099 (403099) | Path type | bridleway |
| Width | 3 metres between grid reference 304858 512358 and 304936 512373 and between grid reference 305250 512501 and 305313 512558 4 metres between grid reference 304936 512373 and 304962 512407 at 2024 diversion | Length | 537 metres (405 metres and 132 metres) |
| OS Sheet Number | NY 01 SW NY 01 SE | Grid Refs. | From grid reference 304615 512287 to 304962 512407 and 305219 512482 to 305317 512562 |
| Description | From Uldale Farm northeastwards crossing and re-crossing parish boundary (as BW 403099 Cleator Parish) to join FP 407018 (Ennerdale and Kinniside) at Lankrigg Gill | | |
| Limitations | None at 2024 diversion | | |
| Remarks | Renumbered jointly with Cleator Moor parish because path meanders in and out of each parish Diverted by Diversion Order at Kirk Beck 2024 | | |

Confirmed as an unopposed Order

This day of

202

Executed as a Deed by)

Affixing the Common Seal of)

CUMBERLAND COUNCIL)

the presence of :-)

DATED

2024

**HIGHWAYS ACT 1980
WILDLIFE AND COUNTRYSIDE ACT 1981**

CUMBERLAND COUNCIL

(Bridleway No 410099 Parish of Haile and
Wilton) Public Path Diversion and Definitive
Map and Statement Modification Order
2024

Chief Legal Officer
Resources
Cumbria House
CARLISLE
CA1 1RZ